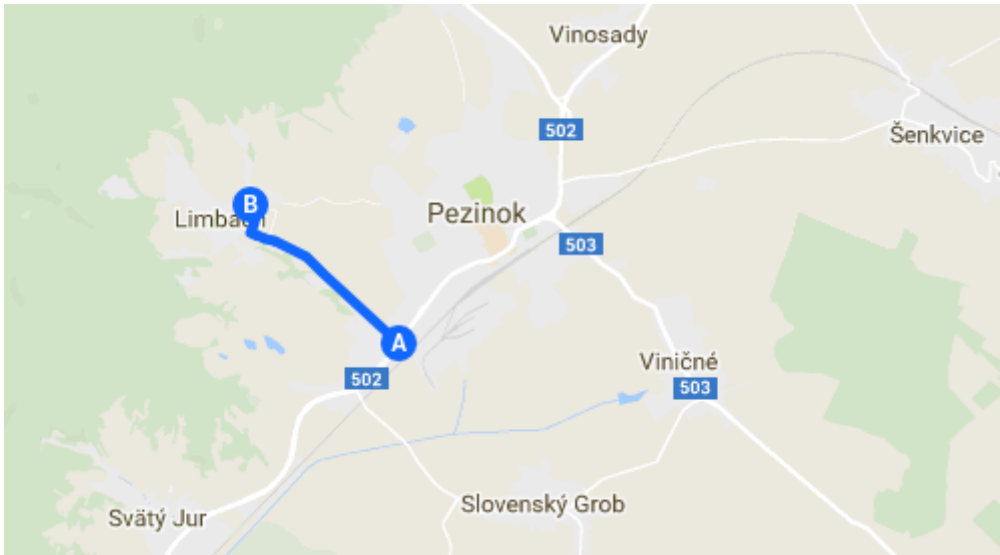


MAKADO 2021


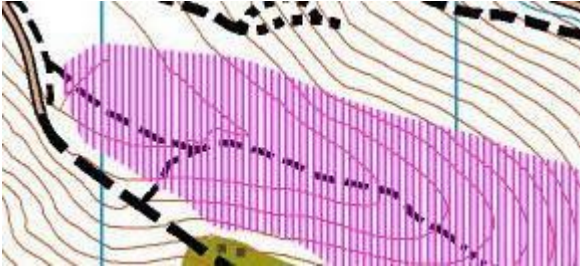
Instructions

16th scoring competition of pairs in mountain bike orienteering
Rogaining of 2- to 6-member teams in orienteering

Organizer	ŠK VAZKA Bratislava
Webpage	http://mtbo.vba.sk/2021/
Date	3. 10. 2021 (Sunday)
Event centre	<u>Limbach - Športová street, Football stadium- upper part (GPS: 48.289917, 17.226833)</u>
Parking and map of the Event centre	 <p>Parking is allowed on the streets around the football stadium. Parking areas are marked with a green in the online map of the event centre.</p>
Presentation	<p>8:00 – 9:15 at the event centre.</p> <p>It is mandatory to keep a two meter distance between the teams and to wear a mask during the presentation.</p> <p>Only one representative from one team will come to the presentation at a time.</p> <p>Covid honorary declaration must be submitted at the presentation. It can be found in the appendix at the end of the Instructions.</p> <p>If you have not paid entry fees in advance to our bank account, we kindly ask you to bring the exact cash to the presentation. Thank you.</p> <p><i>Each team will receive at the presentation:</i></p> <ul style="list-style-type: none">• 2x starting number• 2x MTBO map, Map scale 1:20 000, Map size A2• 2x commemorative medal• yummys from AONE• 2x Cyklostar <p><i>On-site entries according to the capacity of the organizer.</i></p>

Distances	<table border="1" data-bbox="365 241 1315 535"> <thead> <tr> <th colspan="2" data-bbox="365 241 1315 294">3.10 (Sunday)</th> </tr> </thead> <tbody> <tr> <td data-bbox="365 294 722 378">Event centre – presentation</td> <td data-bbox="722 294 1315 378">0 km</td> </tr> <tr> <td data-bbox="365 378 722 430">Event centre– parking</td> <td data-bbox="722 378 1315 430">0 km</td> </tr> <tr> <td data-bbox="365 430 722 483">Event centre– start</td> <td data-bbox="722 430 1315 483">1,4 km</td> </tr> <tr> <td data-bbox="365 483 722 535">Finish– event centre</td> <td data-bbox="722 483 1315 535">1 km</td> </tr> </tbody> </table> <p data-bbox="365 567 1542 640">The route to the start will be marked from the event centre with blue-and-white ribbons. The route from finish to the event centre will be marked with red-and-white ribbons.</p> <p data-bbox="365 672 1542 745">WARNING: The route to the start and finish leads along a busy road, follow the road traffic regulations!</p>	3.10 (Sunday)		Event centre – presentation	0 km	Event centre– parking	0 km	Event centre– start	1,4 km	Finish– event centre	1 km
3.10 (Sunday)											
Event centre – presentation	0 km										
Event centre– parking	0 km										
Event centre– start	1,4 km										
Finish– event centre	1 km										
Classes and Fees	<table border="1" data-bbox="365 808 868 976"> <tbody> <tr> <td data-bbox="365 808 755 850">Entry fee - class RD</td> <td data-bbox="755 808 868 850">15€</td> </tr> <tr> <td data-bbox="365 850 755 892">Entry fee - other classes</td> <td data-bbox="755 850 868 892">20€</td> </tr> <tr> <td data-bbox="365 892 755 976">Map holder rent /limited number/</td> <td data-bbox="755 892 868 976">2€</td> </tr> </tbody> </table> <p data-bbox="365 976 1542 1050">We kindly ask you to pay the entry fees in advance by bank transfer. That way we can ensure a faster and trouble-free check-in process. Thank you!</p>	Entry fee - class RD	15€	Entry fee - other classes	20€	Map holder rent /limited number/	2€				
Entry fee - class RD	15€										
Entry fee - other classes	20€										
Map holder rent /limited number/	2€										
Map holders	<p data-bbox="365 1102 998 1134">Possibility to rent at the presentation for a 2€ fee.</p> <p data-bbox="365 1165 1542 1281"><i>Due to COVID-19 restrictions the number of free map holders will be significantly limited this year, since part of them is provided every year by a manufacturer from Czech Republic. The competitors will have to install the map holder themselves.</i></p>										
Start	<p data-bbox="365 1354 1607 1417">Mass start at 10:00. After scanning the QR code START, your time will start running and you will also receive point values for the controls.</p> <p data-bbox="365 1417 1485 1449">It is advisable to bring a waterproof marker with you to mark points or connect controls.</p>										
Terrain	<p data-bbox="365 1480 1542 1543">Little Carpathian hilly terrain and vineyards with a dense network of roads and pathways of various passability.</p>										
Map	<p data-bbox="365 1564 1282 1669">Special map for mountain bike orienteering MAKADO 2021 Map scale: 1:20 000, contour: 5m, map size: A2, state: September 2021 (printed on reinforced paper)</p>										
Marking of the control points on the map and in the forest.	<ul data-bbox="470 1690 1510 1795" style="list-style-type: none"> • on the map: red circle • in terrain: Control point consists of cards with QR code and control number + orange-white lantern 										

	<p>We recommend: - a fully charged phone - a marker or pen for planning of the course or writing down the control numbers in case of phone failure.</p> <p>If the card with QR code on the control point is stolen, please take a picture of the place.</p>
<p>Time measurement and passing of the Control points</p>	<p>Using QR codes. Starting, timing, confirming the passage through individual checkpoints, counting points and ending the ride will be done through the iOrienteering application, which the participant downloads in advance to their mobile phone from Google Play or uses the link at https://iorienteering.com/. At the same time, it is necessary to have an application for reading QR codes downloaded to your mobile phone. If for various technical reasons, you can not use a smartphone with the application, just take a photo of the controls and show us the photos at the event centre/presentation. If this is the case please let us know in advance at the presentation. Your time starts to run at 10.00 am. and ends with crossing the finish line. During the race, if you suspect that you did not read the QR code for the control point, we also recommend taking a photo at each control so that we can count points in the finish.</p> <p><u>At the presentation:</u> The participant opens the application on the mobile phone, presses the orange LOAD AN EVENT button and the application prompts him to read the QR code SETUP, which will be available at the presentation (internet / wifi / data is required for this task).</p> <p><u>At the start:</u> The competitor presses the green SCAN START CODE button in the application and scans the QR code START, which will be placed at the start. This will start the timer and the competitors will receive control point values, they can start the race. (internet / wifi / data is required for this task)</p> <p>It is not necessary to have internet access during the race. As the coverage signal in the Little Carpathians is unpredictable, we do not recommend that because the application could skip or be reset</p> <p><u>At each control point:</u> The competitor must press the SCAN CHECKPOINT button in the application and read the QR code from the card, which will be at the checkpoint. The application confirms the correctness, the current time and the control point value.</p> <p><u>In the Finish</u> will be the QR code FINISH, after scanning it, the application will display the total time and the sum of points. Internet / wifi is required to upload the results to the application.</p> <p><u>For a better understanding, it is good to look at these links:</u></p> <ul style="list-style-type: none"> • https://www.orienteinglouisville.org/copy-of-usynligo-app
<p>KS point evaluation</p>	<p>Each control is evaluated with a point value in the range from 0 to 100. Competitors will receive the values of individual checks at the start. We would like to warn the competitors that the controls with a score of 0 are not placed in the field at all!</p>

<p>Special map marks</p>	<p>It is strictly forbidden to ride or walk off the road in the vineyards! Exceptions are grassy strips marked with orange (map mark No. 839 "Driving area"), where the movement is allowed.</p>  <p>There are forbidden areas, which are marked on the map. It is not allowed to cross them (by bike or on foot). This also applies to roads leading through these forbidden areas.</p> 				
<p>Forbidden area</p>	<p>Is marked on the map</p> <ul style="list-style-type: none"> • by red hatching in case of forbidden area, • red zigzag line in case of forbidden road • no off-road movement • no movement in the rows between the vineyards (movement is possible only on the roads that are marked on the map) • grape picking is prohibited 				
<p>Finish</p>	<p>The whole team comes to the finish together with minimal margins. Time stops after the "Finish" finish line is reached and the FINISH QR code is read. After loading your race, the total time and the sum of points are displayed. In the event center, the competitors upload the results to the applications and come to the presentation tent to check / add points.</p>				
<p>Time limit</p>	<p>5 hours; Finish closes at 15:30.</p>				
<p>Rating</p>	<p>Points for "stamped" KS are counted. Penalty for exceeding the time limit:</p> <table border="1" data-bbox="381 1776 1354 1860"> <tr> <td>0-10 minutes after time limit</td> <td>minus 2 points per each started minute</td> </tr> <tr> <td>11-30 minutes after time limit</td> <td>minus 10 points per each started minute</td> </tr> </table>	0-10 minutes after time limit	minus 2 points per each started minute	11-30 minutes after time limit	minus 10 points per each started minute
0-10 minutes after time limit	minus 2 points per each started minute				
11-30 minutes after time limit	minus 10 points per each started minute				













	<table border="1"> <tr> <td>31 and more minutes after time limit</td> <td>disqualification</td> </tr> <tr> <td></td> <td></td> </tr> </table> <p>In case of equality of points, a better time decides.</p>	31 and more minutes after time limit	disqualification		
31 and more minutes after time limit	disqualification				
Rules	<p>According to Rules Pravidiel OC SZOŠ (clause 10.9.)</p> <ul style="list-style-type: none"> • the competitor must be touching his bicycle at the moment of punching the control • both members of the team must stay the whole race together and inseparable at most at a earshot distance • competitors from one team must arrive together to the control • it is forbidden to drive off the roads/paths • the use of electronic navigation is strictly prohibited • the rules of the race are described in more details in the Propositions 				
Prize-giving ceremony	Will be held after the race – on Sunday at app. 16:00.				
Catering	<p>Aone regeneration drink at the finish.</p> <p>At the event centre there will be a refreshment stand - Caffè Mobil (offering hotdogs, pancakes, excellent coffee and more).</p> <p>This time we will replace the traditional barbecue with traditional cabbage soup! to which we invite all competitors. As a part of saving the environment, we will kindly ask you to bring your own bowl, spoon or cup.</p>				
WC	At the event centre – mobile toilet.				
Dressing room	not provided by organizers				
First aid	There will be medical service with an ambulance at the event centre.				
COVID-19	<p>The event is organized in the OTP regime (persons vaccinated - tested – overcoming of COVID19). At the presentation, it is necessary to submit a filled in honorary declaration, which is a condition of participation in the competition.</p> <p>Disinfectant must be used when entering the competition area, and a mask should be used at the presentation. During the presentation, at the event centre, at the start and during the prize-giving ceremony, it is necessary to keep a 2m distance. Please do not shake hands. At the event centre, each person must use a mask or other airway cover (this does not apply when leaving for the start, after arriving from the finish, when eating, drinking and washing).</p>				

Warning	<ul style="list-style-type: none"> ● Any violation of the rules, especially off-road driving (except for dark orange areas) will be punished by disqualification! ● Competitors under the age of 18 must present the written consent of their parents at the presentation. ● Drive on the right side of the road. When driving uphill, the downhill racer has priority ● The competition takes place at the time of harvesting, so it is possible that there will be increased movement of people and machines in the vineyards ● Drive carefully! The safety of you and others is more important than winning ● Each competitor must cross the finish line, even if he or she has technical or other problems. In the extreme case, please let us know on tel. no. + 421 907 646 551 ● Unless the rules for organizing mass sports events change, each competitor must have a protective mask /scarf on his face at the center and at the start and maintain 2m distances ● All starting cyclists must wear a bicycle helmet.
Mandatory equipment	<ul style="list-style-type: none"> ● bicycle in good technical condition ● cycling helmet on the head (without it, competitors will not be allowed to start)
Recommended equipment	<ul style="list-style-type: none"> ● basic bicycle repair tools ● compass ● map holder ● waterproof marker ● own refreshments ● personal documents, telephone
Officials	Event director: Katarína Müller Papugová (tel: +421 907 646 551) Course planner: Peter Mlynárik Main referee: Barbora Šmelíková Map and graphics: Miroslav Lago Web admin: Juraj Opršal Secretary: Eva Králová

Warnings: Competitors accept the hazards associated with participating in the event, and that they take part at their own risk, are responsible for their own safety, and have no claim against the Organizer in case of injury during the event, or caused by it later on. Marketing and sales activities in the event centre only with the permission of the director. By taking part in the event, every participant consents to storing his personal data (name, class, club) in the information system of the Slovak Orienteering Association and publishing them on the event websites (in entry and start lists and in the results). Unless you ask the photographer for a specific exclusion, by taking part in the Event, you consent to be photographed, and waive any and all rights of

publicity or privacy and grant the Organiser permission to utilise your image in documentation and marketing materials.

Partners

 <p>Bratislavský samosprávny kraj</p>		
<p>https://bratislavskykraj.sk/</p>	<p>Obec Limbach</p>	<p>Mesto Pezinok</p>
		
<p>https://www.lesy.sk/</p>	<p>http://ba-lesy.sk/</p>	<p>http://www.1svatojurska.sk/</p>
		
<p>https://www.orienteering.sk/</p>	<p>https://aonenutrition.com/</p>	<p>https://www.metrostav.sk/</p>
		
<p>http://cyklostar.sk/</p>	<p>https://caffemobil.weebly.com/</p>	<p>https://www.sportservis.sk/</p>



<https://www.vinojano.sk/>



<http://www.autrata.sk/>



<https://pdvinohrady.sk/>



<http://www.winex.sk/>



<https://www.vvdpkarpaty.sk/>



Víno Vladár a syn

www.vinohrady-vladar.sk



<https://www.sashe.sk/BANDUR>



<https://www.mapholders.cz/>



<https://villavinoraca.sk/>

HONORARY DECLARATION FOR ONE COMPETITION ONLY (MAKADO)

The stated information serve as a basis for the registration of persons attending mountain bike orienteering and rogaining competition – MAKADO – held in Limbach on October 3rd, 2021 in the case of control of compliance with anti-epidemiological measures issued by the Public Health Authority of the Slovak Republic.

.....
First name, last name

.....
Registration number

Phone number

.....
E-mail

I declare that I meet one of the following conditions (tick):

I am a person at least 14 days and not more than 12 months after administration of the second dose of a two-dose vaccine,

I am a person at least 21 days and not more than 12 months after administration of a single-dose vaccine,

I am a person at least 14 days and not more than 12 months after administration of the first dose of vaccine, if it was administered up to 180 days after recovery from COVID-19 disease,

I am a person who is able to prove a negative COVID-19 test result not older than 72 hours in the case of RT-PCR or LAMP test or not older than 48 hours in the case of an antigen test.

I am a person who overcame COVID-19 not longer than 180 days ago,

I am a person under the age of 12 and at the same time I have no symptoms of COVID-19.

If necessary, I am able to prove this declaration with a corresponding confirmation.

.....
date signature

.....
(signature of representative in the case of a minor)

The personal data provided will be kept for the purposes of the epidemiological investigation until 17.10.2021. After this time, the data will be shredded.